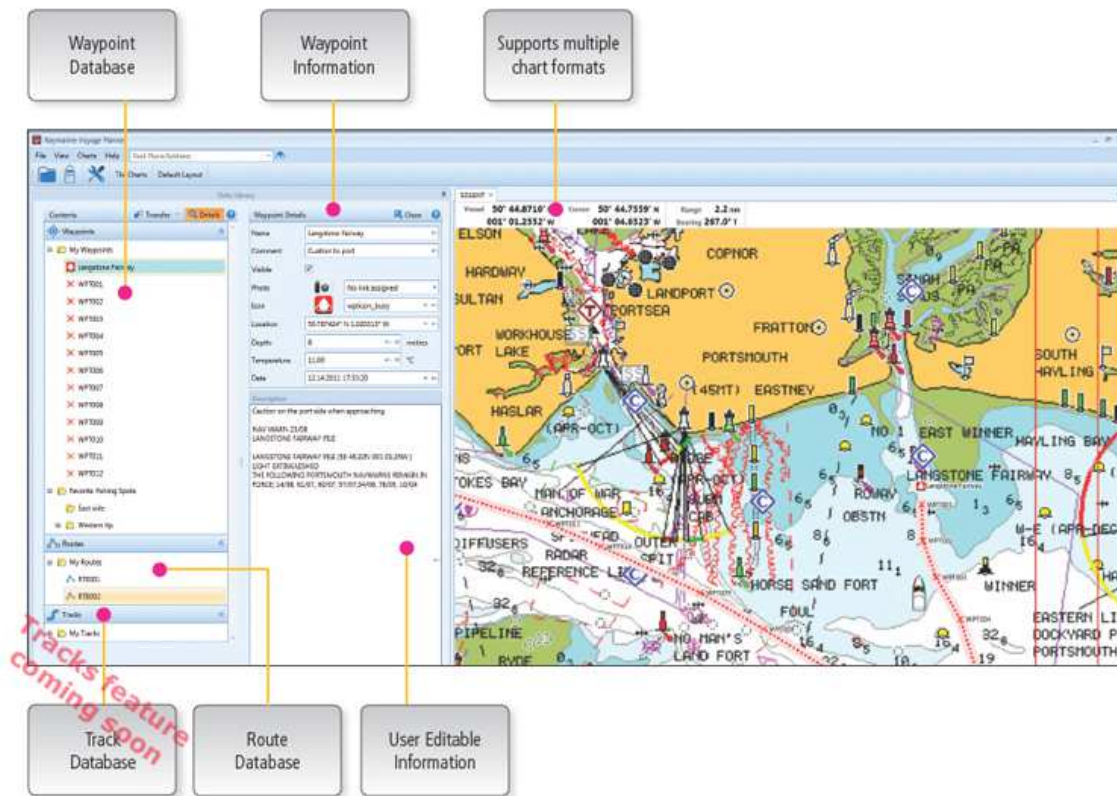


# Raymarine®

## Voyage Planner Features



### Ordering Information

E112116	Voyage Planner (Web Download)
E112115	Voyage Planner (Boxed Product)

### Data Management Library

Voyage Planner is a powerful, easy-to-use, home-planning and data management software solution for Raymarine multifunction displays.



**Core features include:**

- Intuitive and lightning fast waypoint, route creation and edits.
- Instant on-the-fly SeaTalk<sup>hs</sup> or WiFi sync of waypoints and routes between your Raymarine multifunction display and Voyage Planner.
- Easy waypoint, route and track transfer via CF or microSD card.
- Multiple charts in tab or tile view.
- Distance and bearing tool.
- Link digital photos to the map.
- Depth soundings in feet or metres.

**How it works**

Voyage Planner allows you to effortlessly manage waypoints, routes and tracks between your vessel's multifunction display and your home planning PC. It also allows real-time import and export with a PC whilst onboard.

You can sync wirelessly via SeaTalkhs (Ethernet) or the internet via a WiFi or router equipped PC or laptop. Alternatively, you can use a traditional Compact Flash (CF) card.

Voyage Planner imports and exports to Raymarine, GPX and KMZ formats.

**Compatibility**

Voyage Planner is compatible with :

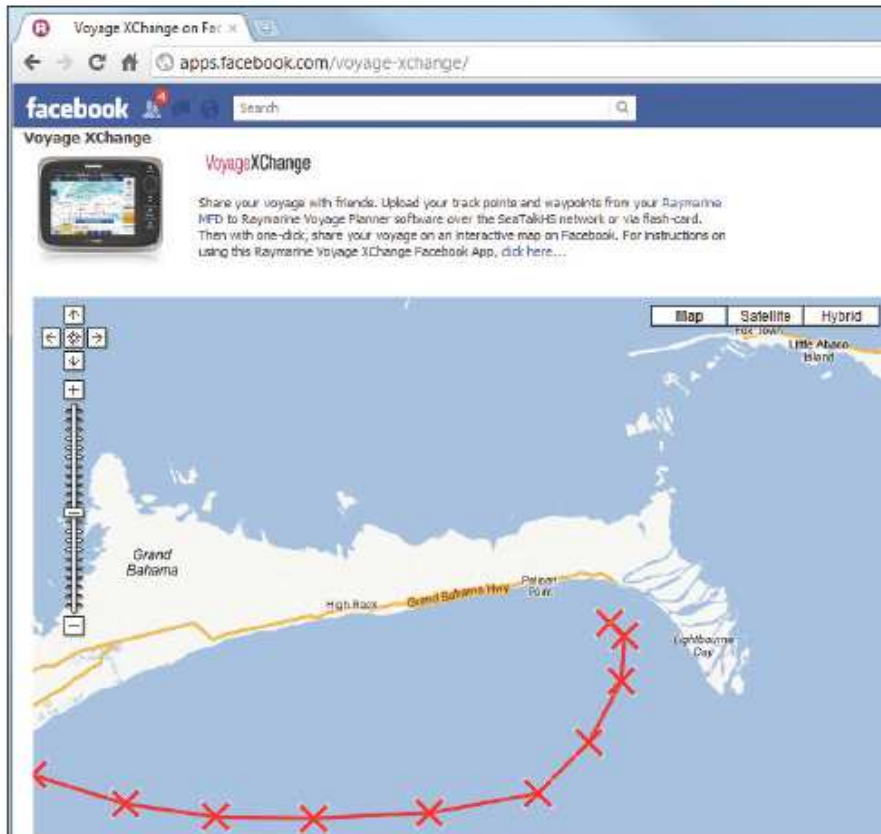
- Windows XP
- Windows Vista
- Windows 7
- Windows 8

Apple OSX is not supported.



## Choice of Cartography

- FREE Ready-to-Navigate cartography cut when you register a multifunction display with Ready-to-Navigate cartography embedded. [Find out more](#)
- Navionics Gold/Platinum+ and HotMap plug-n-play chart cards (No card reader required. Requires N-Tag enabled chart card).
- NV Digital, Solteknik, NOAA ENC and RNC charts of USA waters via free, automatic download.
- Extras include: GRIBs, Google Earth, TurboView (available Spring 2012).



## Voyage XChange

The Voyage XChange website allows you to store your waypoints and routes and share with friends on Facebook, purchase charts for use in your Raymarine multifunctional display or Voyage Planner software, and more;

- Share routes and waypoints on Facebook.
- Purchase a wide variety of charts for use with your multifunction display or Voyage Planner software.
- Low-cost annual subscription – FREE 12 month access with the purchase of Voyage Planner software.

# Raymarine RayTech Navigation Software



## For Your Trip Planning and Navigation Needs

Raymarine's PC navigation solution for Windows XP and Windows 7 operating systems only (Apple OSx, Windows Vista and Windows 8 are unsupported). Raymarine RayTech RNS v6.2 provides a comprehensive set of navigation tools including multi-format electronic charting, SeaTalk<sup>HS</sup> electronics integration, worldwide tides and currents, and more.

# Raymarine RayTech RNS Navigation Software (Full and Upgrade Versions)

## Features

Take your PC onboard and access radar, digital sonar, charts and navigation data instantly with compatible Raymarine multifunctional displays

Support for vector, raster, 3D bathymetric and aerial photo cartography

Compatible with all Navionics® format charts on compact flash (except Navionics Classic)

Compatible with Maptech® BSB v2.0-v4.0 Raster Charts, Softchart Raster Charts, NDI Raster Charts and NOAA Raster Navigation charts (RNC)

Plan waypoints and routes, then transfer them between your PC, Raymarine multifunction displays

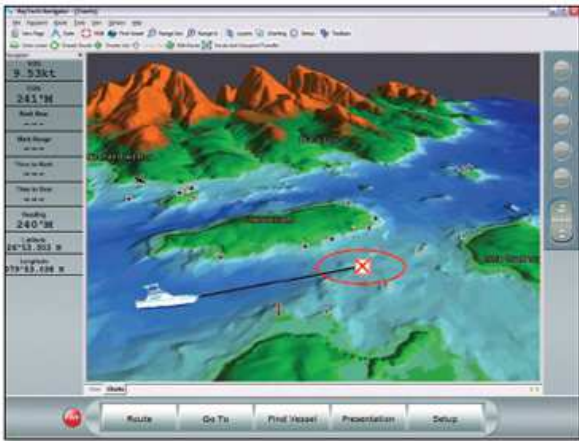
SeaTalk<sup>HS</sup> networking through your PC's ethernet port

Built-in worldwide tides and currents database

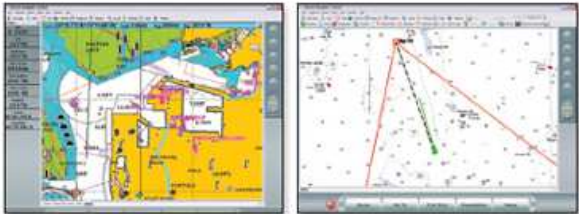
Raymarine analogue and HD Digital radar support

Raymarine HD Digital Sounder Module support

AIS target tracking



View 3D charts



AIS target tracking

Lay lines

## Raymarine RayTech RNS Navigation Software (Planner Version)

Limited version of Raymarine RayTechRNS 6.2 software designed for planning and transferring waypoints and routes, between your PC and Raymarine chartplotters and multifunction displays.

### About Raymarine RayTech Planner

PC navigation software for the "at home" navigator. Create and plan routes with a simple point and click interface.

Features built-in planning charts for the entire world. Compatible with a wide range of chart formats including, Navionics Gold, Platinum, and raster charts.

Based on the powerful Raymarine RayTech RNS v6.2 navigation software suite.

### Transfer Routes and Waypoints to your Raymarine Multifunction Displays

Get the most out of Raymarine RayTech Planner by transferring waypoints and routes between your PC and a Raymarine chartplotter or multifunction display.

Raymarine RayTech Planner also supports importing and exporting waypoints/routes in the spreadsheet friendly .csv format.

Please note, RayTech (all versions) only supports Navionics Compact Flash cards when connected via a compatible MFD or Navionics card reader. mSD and SD Chart cards are not supported and Voyage planner should be used for these types of cards.

